

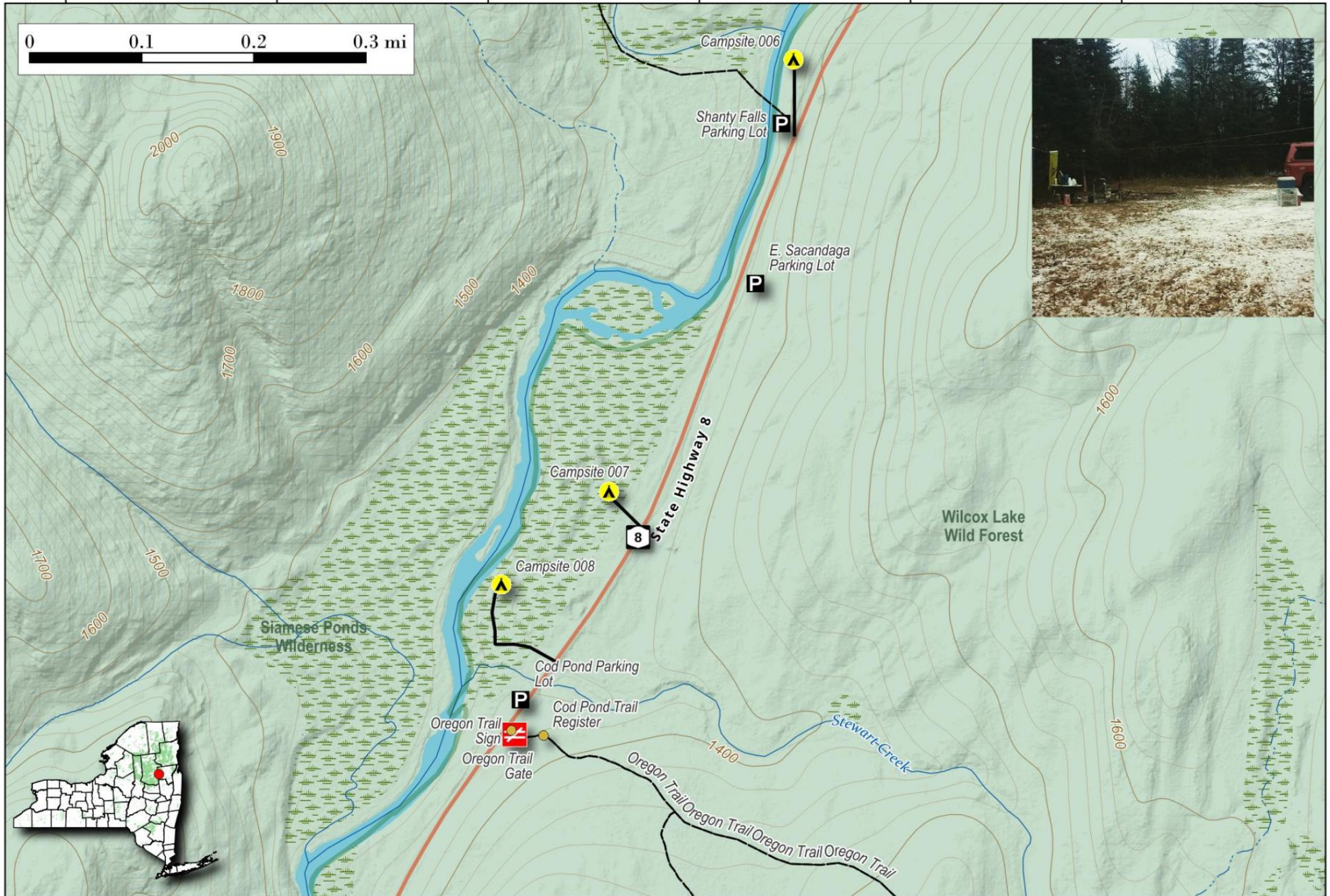

Cod Pond Trailhead Campsites.

Designated campsites along NY 8. The road to Campsite 8 along the East Canada Creek in rough shape due to erosion, but Campsite 7 is easily accessible and is a large field camping area. Campsite 6 is located on a hillside above an old road routing/driveway back from Shanty Falls trailhead.



Map created by Andy Arthur on 10/24/2024 in QGIS 3.34.11-Prizren. Contains US Forest Service Base Map with campsites added by Andy. More maps at andyarthur.org.

-74.15 -74.15 -74.15 -74.14 -74.14 -74.13



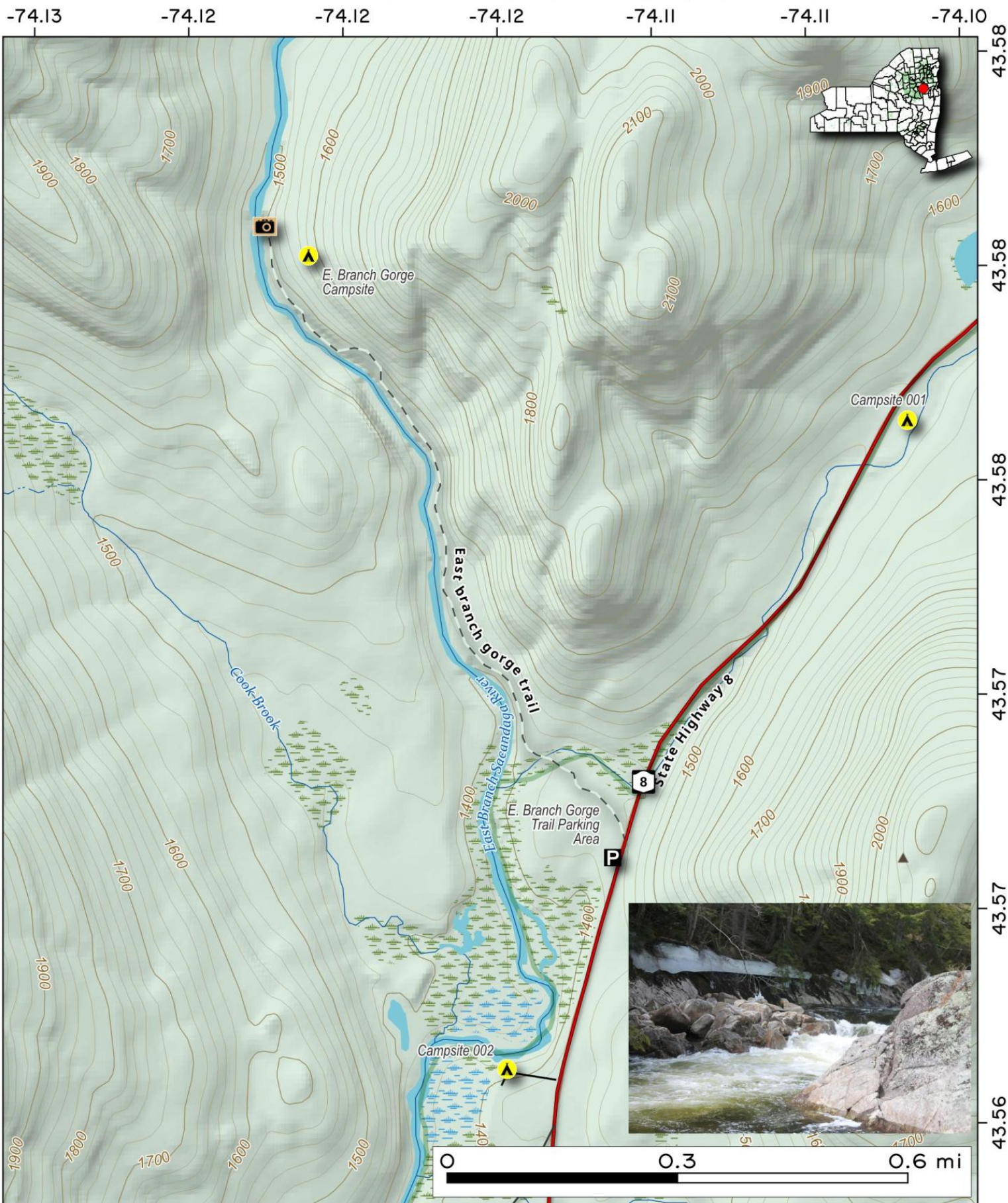
Eagle Pond Trail. 1½ mile trail past two scenic marshes to a 100-acre pond nestled between the cliffs off of NY 8.

Map created by Andy Arthur on 6/20/2025 in QGIS 3.34.15-Prizren. Contains US Forest Service Base Map, NYS DEC data with additional campsites added by Andy. More maps at andyarthur.org.



East Branch Trail. One mile trail back to a small but wide waterfall on the East Branch of Sacandaga River. The trail starts out along the edge of river, but then climbs up on a ledge, before descending back into the valley. Trail is unmarked but easy to follow.

Map created by Andy Arthur on 4/10/2025 in QGIS 3.34.15-Prizren. Contains US Forest Service Base Map, NYS DEC data with additional campsites added by Andy. More maps at andyarthur.org.

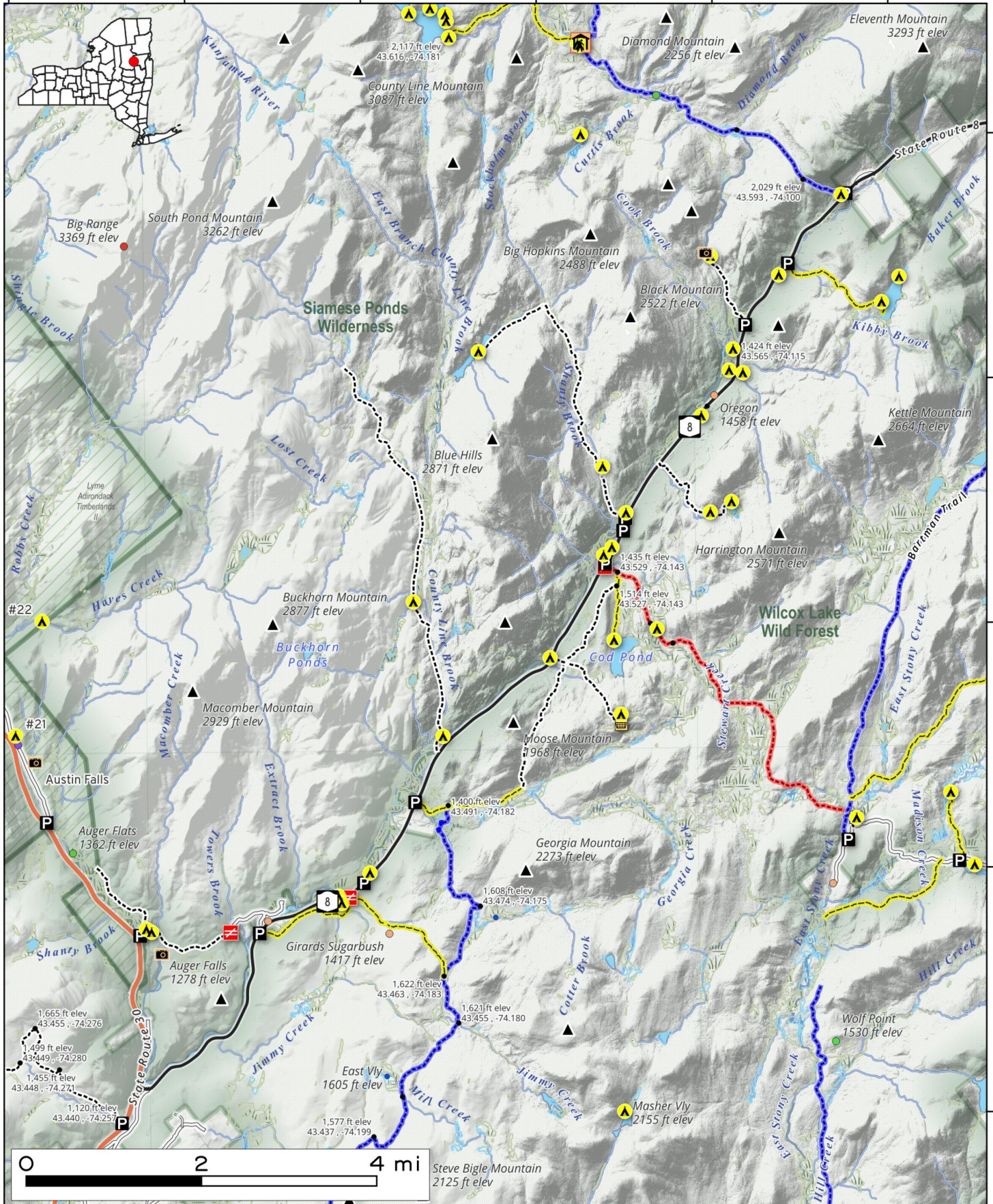


East Branch Sacandaga River Campsites. Overview of camping locations along NY 8 and the trails that have trailheads along this road.

Map created by Andy Arthur on 1/15/2026 in QGIS 3.44.6-Solothurn. Contains NYS GIS and DEC data with additional campsites added by Andy. More maps at andyarthur.org.



-74.28 -74.24 -74.20 -74.16 -74.12 -74.08



43.60
43.56
43.52
43.48
43.44

Fox Lair Campsites. Scenic area with campsites and open areas good for a picnic and hunting.

Map created by Andy Arthur on 10/10/2025 in QGIS 3.44.3-Solothurn. Contains NYS GIS and DEC data with additional campsites added by Andy. More maps at andyarthur.org.

